

Name

Address

Postcode

**I am a Resident of Perton Parish and reside in Staffordshire County  
Council Area**

**Signed**

[Redacted Signature]

.....

## **Local Government Boundary Commission**

### **Review**

#### **Staffordshire County Council**

Staffordshire County Council is currently 62 Members, the County Council have agreed that this should remain at 62.

However, there are numerous reasons, based upon the **South Staffordshire District Council Review, recently undertaken**, that give good reasons for an additional County Member for the South West area, so that Perton is separated from Pattingham and Patshull. Perton is a large populated area similar to Wombourne, which has set the precedence.

#### **Facts**

In the review, undertaken by the **Boundary Commission (BCR)**, of South Staffordshire District Council (SSDC) various points are given to support this:

#### **Paragraph 100**

The BCR received 12 submissions, which argued against Pattingham & Patshull being included within a District Ward, with the more urban Perton Parish. This is the opening gambit for a separate County Councillor for Perton.

The newly established District of 2 District Council seats, for Pattingham, Patshull, Trysull etc seats would make an excellent County Ward with no over lapping District Council Boundaries.

#### **Paragraph 102**

The BCR then confirmed that Lower Penn was geographically closer to Trysull, with shared interests, and better removed from the Wombourne arrangement.

**Paragraph 103**

The County Councillor for Pattingham, Patshull and Perton, Jak Abrahams, defends the unique character of Pattingham and Patshull, which has different needs to Perton. One of these being the extensive geographical, area due to its Rural location.

**Paragraph 104**

There were a number of submissions from Residents against inclusion with the larger and more urban Perton (or similar larger populations). Therefore, this gives evidence that Residents would like to remain rural, and confirm the need for a Perton County area.

**Paragraph 105**

The BC states after careful consideration, of evidence received, that Pattingham and Patshull residents do not share community interests with Perton Village residents, and would possibly like to be linked with Trysull and surrounding areas. This also gives the opportunity to amend County areas to the requirements of the Electorate.

**Paragraph 106**

BCR have now merged Pattingham, Patshull etc into a 2 Councillor Ward, which further supports that Perton should have a separate County Councillor.

This gives an opportunity for all areas to retain their uniqueness and I would ask that a separate County area be established for Perton.

If the current County makeup remains as is, problems will be caused, as the newly established area for Pattingham, Patshull and Trysull etc would be represented by 2 County Members, cutting that Electoral area in half.

Perton requires to be represented by its own County Member, due to the differing needs, from neighbouring Wards due to its Urban nature.

The needs of the Electorate in these areas differ Perton is Urban and Pattingham and Patshull etc are Rural in character.

**In the Promotional Material shown on the Website, in the pattern of Divisions, the current BCR proposals cut over existing District Boundaries, Your Literature states that they must not.**

## Local Government Boundary Commission Review Staffordshire County Council

### Extracts taken to support request for additional County Member taken from Local Government Boundary Commission for South Staffordshire District Council

Paragraph

100 In addition to the Council's proposals, we received 12 submissions about this area, most of which argued against the rural Pattingham & Patshull parish being included in a district ward with the more urban Perton parish.

Paragraph

101 The Council proposed two single-councillor wards for this area. One comprised Pattingham & Patshull parish and the other included three parishes, namely Bobbington, Lower Penn and Trysull & Seisdon. It did not include Perton and Pattingham & Patshull parish in a single ward. Its proposed Pattingham & Patshull ward is forecast to have 13% fewer electors than the average for South Staffordshire District Council by 2027.

Paragraph

103 Councillor Abrahams was of the view that Pattingham & Patshull parish should retain its single district councillor to protect and promote its unique character which had different needs to those of Perton parish. Pattingham & Patshull Parish Council advocated for the parish to be represented by its own district councillor because of 'the extensive geographic area covered by the parish and the requirements for it to be represented in a different way from neighbouring wards due to its rural nature'. But it also indicated that if there was a need to increase the electorate, the rural community of Trescott could be included in its ward.

Paragraph

104 A number of the submissions from residents while against being included in a ward with the larger and more urban Perton (or with communities with larger populations) were of the view that they could be included with other rural communities, for example Trysull. Other suggestions were Bobbington, Old Perton, Trescott and 'over towards Seisdon & Trysull'. One resident was of the view that Trysull, Seisdon and Bobbington were all rural villages with similarities and common 23 issues including concerns over new development, transport, highways and preservation of facilities and traditions. This resident argued against including Trescott in a ward with Pattingham & Patshull on the grounds that it would destroy the good relationship Perton enjoyed with its hamlets.

Paragraph

105 On careful consideration of the evidence we received, we have been persuaded that overall, Pattingham & Patshull residents do not share community interests with residents of Perton Village. We note the different characteristics between the semi-urban Perton Village and this rural parish. At the same time, the submissions suggest that there are shared characteristics with other rural communities and parishes within the district, in particular Trysull & Seisdon and Trescott. With regards to Trescott, we did not receive any specific boundaries for this community. Moreover, we note the comments about their relationship with the rest of Perton parish.

Paragraph

106 Accordingly, as part of our draft recommendations, we have merged the Council's proposed single-councillor wards for this area to create a two-councillor Pattingham, Trysull, Bobbington & Lower Penn ward. We particularly invite further comments on this ward, including any additional evidence in support of Pattingham & Patshull being in a separate ward with a -13% electoral variance, or stronger evidence of its relationship with other communities in the area. We also welcome comments on the name of the ward and whether an alternative shorter name would be more appropriate.

# How to propose a pattern of divisions:

- Explain your opinion using evidence and examples.
  - Think about the **three legal factors** the Commission uses to draw new boundaries:
1. New divisions should leave each councillor representing roughly the **same number of voters** as other councillors elsewhere in the authority
  2. New divisions should - as far as possible - reflect **community interests and identities**, and boundaries should be identifiable. Consider transport links, community groups and facilities, natural or physical boundaries, parishes and shared interests.
  3. New divisions should promote **effective and convenient local government**. Consider the number of councillors for, the geographic size of, and the links between parts of the division.

**Also divisions must not cross over existing district boundaries.**

Have your say! The Commission gives **equal weight** to all submissions, regardless of whom they are from.





Quality Assurance Department

**The following image quality is  
poor due to original page quality**



[www.cleardatagroup.co.uk](http://www.cleardatagroup.co.uk)

tel: 01670 356 734 | 0800 046 8081



Map referred to in the South Staffordshire (Electoral Changes) Order 2022  
Sheet 1 of 1

Boundary alignment and names shown on the mapping background may not be up to date. They may differ from the latest boundary information applied as part of this review.

This map is based upon Ordnance Survey material with the permission of Ordnance Survey on behalf of the Crown. Copyright is Crown copyright and database right. Downloaded from the Ordnance Survey website. The Local Government Boundary Commission for England (LGBCE) 2022.

## KEY TO PARISH WARDS

GREAT GYRFIELD CP

A. LANDYWOOD  
B. NORTH  
C. TOWN  
D. WEST

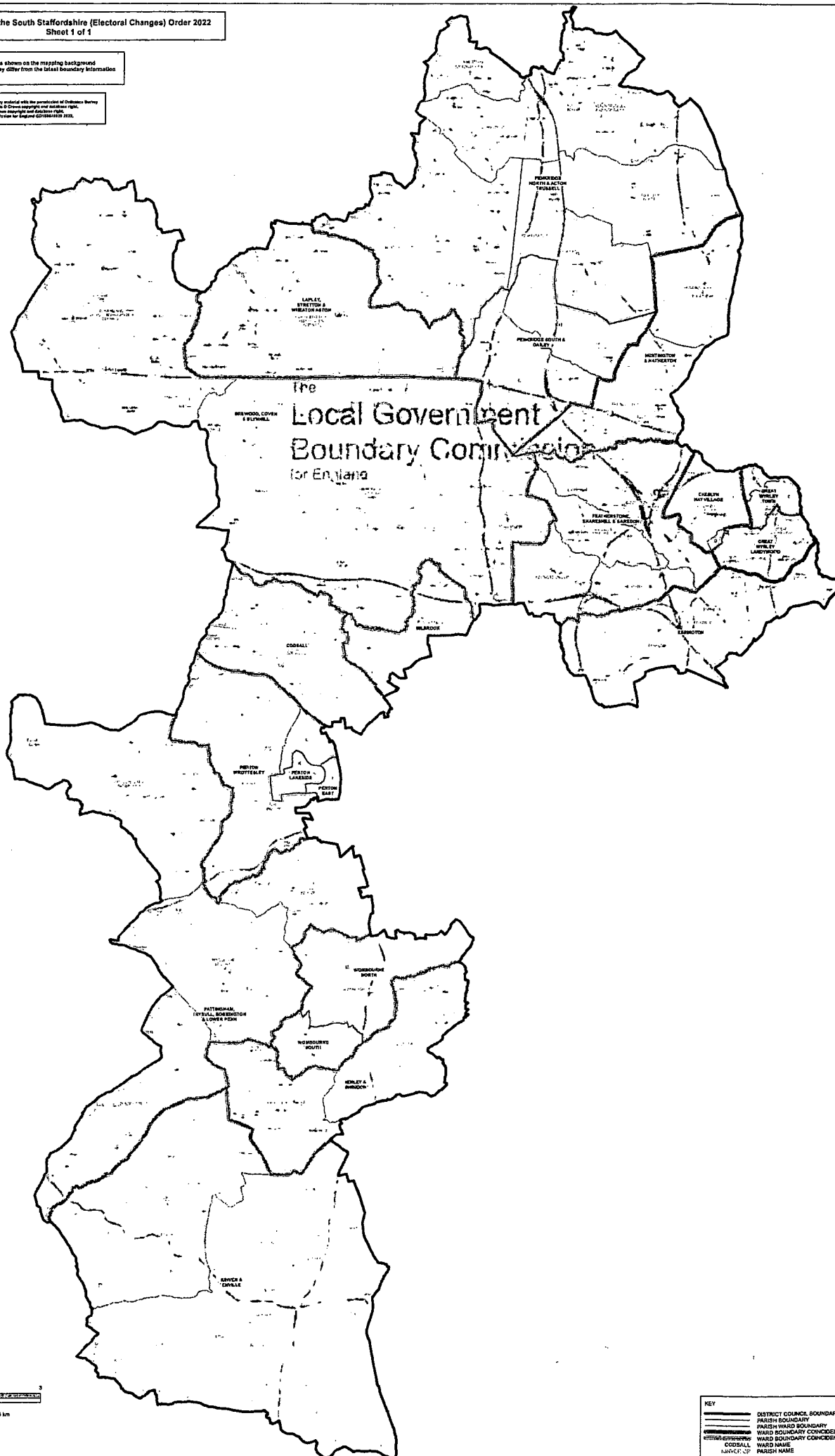
PENKEDGE CP

E. GALEY  
F. LESTER  
G. NORTH EAST  
H. SOUTH EAST

PORTON CP

I. EAST  
J. HOSKING & TREGGOTT  
K. LAKESIDE  
L. WROTTESLEY

WOMBOURNE CP

M. WOMBOURNE NORTH  
N. WOMBOURNE SOUTH

0 0.75 1.5 3  
Kilometres  
1 cm = 0.2546 km

KEY  
DISTRICT COUNCIL BOUNDARY  
PARISH BOUNDARY  
PARISH WARD BOUNDARY  
WARD BOUNDARY COINCIDENT WITH PARISH BOUNDARY  
WARD BOUNDARY COINCIDENT WITH PARISH WARD BOUNDARY  
WARD NAME  
PARISH NAME

Map referred to in the South Staffordshire (Electoral Changes) Order 2022  
Sheet 1 of 1

Boundary alignment and names shown on the mapping background may not be up to date. They may differ from the latest boundary information supplied as part of this review.

This map is based upon Ordnance Survey data with the permission of Ordnance Survey on behalf of the Crown. Copyright © Crown copyright and database right. Ordnance Survey is a registered trademark of Ordnance Survey. The Local Government Boundary Commission for England (LGBCE) 2022.

KEY TO PARISH WARDS

W/AT WYAT P/ UP

A LARDWOOD  
B NORTH  
C TOWN  
D WEST

P/NOURGE CP

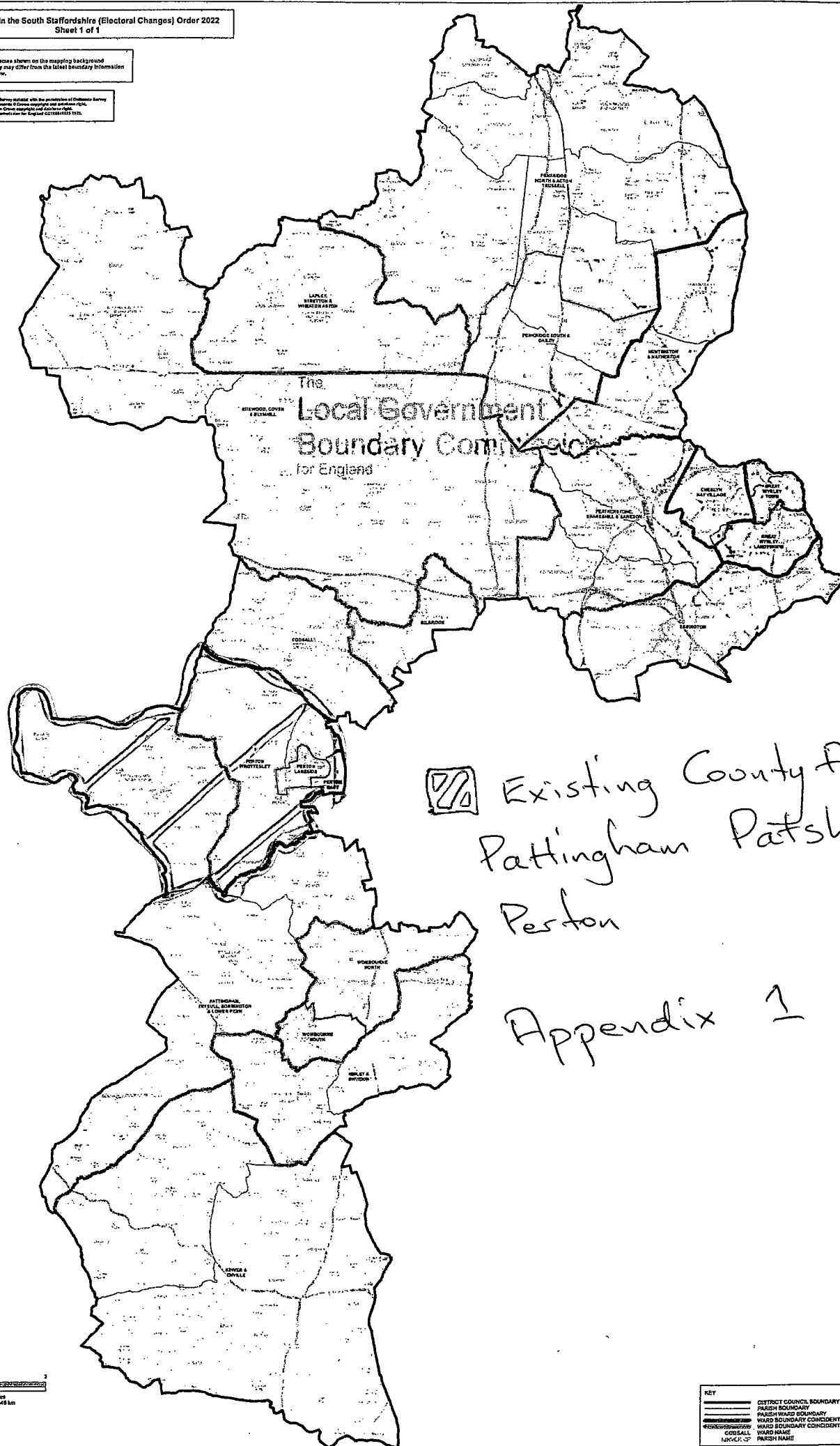
E GALEY  
F LEWISDALE  
G NORTH EAST  
H SOUTH EAST

P/TON CP

I EAST  
J HILLSWOOD & TRESCOTT  
K LAKESIDE  
L WHITTONLEY

W/BOURNE CP

M WOODBOURNE NORTH  
N WOODBOURNE SOUTH



Existing County Area:  
Patttingham Patsholl  
Perton  
Appendix 1

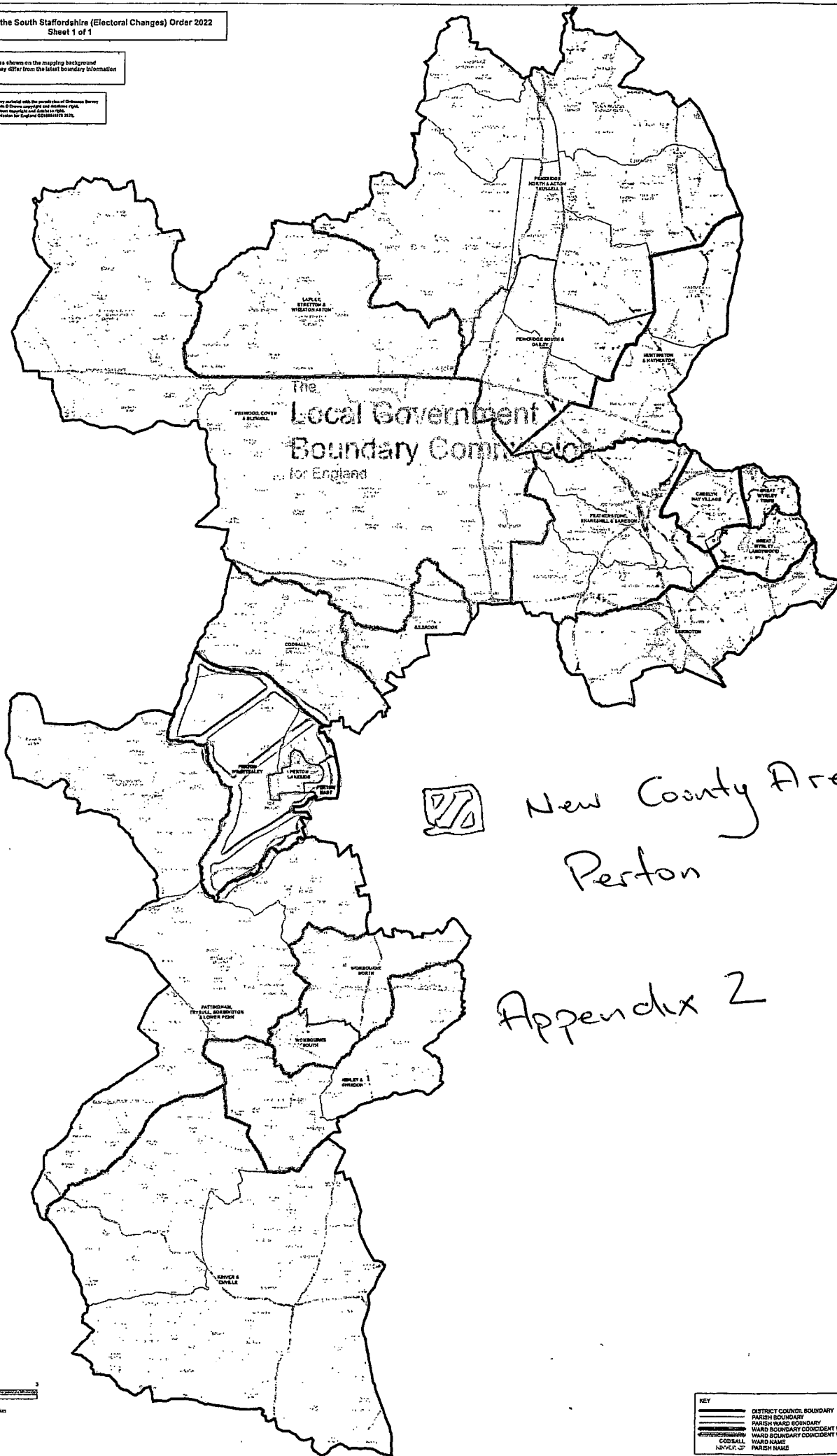
KEY	
---	DISTRICT COUNCIL BOUNDARY
---	PARISH BOUNDARY
---	PARISH WARD BOUNDARY
---	WARD BOUNDARY COINCIDENT WITH PARISH BOUNDARY
---	WARD BOUNDARY COINCIDENT WITH PARISH WARD BOUNDARY
---	CORSALL WARD NAME
---	WYAT P/ UP WARD NAME

Map referred to in the South Staffordshire (Electoral Changes) Order 2022  
Sheet 1 of 1

Boundary alignment and names shown on the mapping background  
may not be up to date. They may differ from the latest boundary information  
applied as part of this review.

This map is based upon Ordnance Survey aerial photography with the permission of Ordnance Survey  
in accordance with the terms of the Ordnance Survey Licence for the year 2021.  
The Local Government Boundary Commission for England (2021) 2021.

- GREAT WYKE P1 CP
- A LANSYWOOD
  - B NORTH
  - C TOWN
  - D WEST
- PENKIFURGE CP
- E GABLEY
  - F LEVENSDALE
  - G NORTH EAST
  - H SOUTH EAST
- PERTON CP
- I EAST
  - J HIGGSWOOD & TREGGOTT
  - K LANSING
  - L WHOTTONLEY
- WYKEBOURNE CP
- M WYKEBOURNE NORTH
  - N WYKEBOURNE SOUTH



New County Area:  
Perton

Appendix 2

0 0.75 1.5 3  
kilometres  
1 cm = 0.35416 km

KEY

- DISTRICT COUNCIL BOUNDARY
- PARISH BOUNDARY
- PARISH WARD BOUNDARY
- WARD BOUNDARY COINCIDENT WITH PARISH BOUNDARY
- WARD BOUNDARY COINCIDENT WITH PARISH WARD BOUNDARY
- COD BALL
- WARD NAME
- PARISH NAME

Map referred to in the South Staffordshire (Electoral Changes) Order 2022  
Sheet 1 of 1

Boundary alignment and names shown on the mapping background  
may not be up to date. They may differ from the latest boundary information  
applied as part of this review.

This map is based upon Ordnance Survey data held with the permission of Ordnance Survey  
on behalf of the Controller of Her Majesty's Stationery Office and the Ordnance Survey  
data is not to be used for any purpose other than that for which it was supplied.  
The Local Government Boundary Commission for England (LSBC) 2022.

P11  
KEY TO PARISH WARDS

UPPER STAFFORD

A LANSINGHOPE  
B NORTH  
C TOWN  
D WEST

PENSGROVE CP

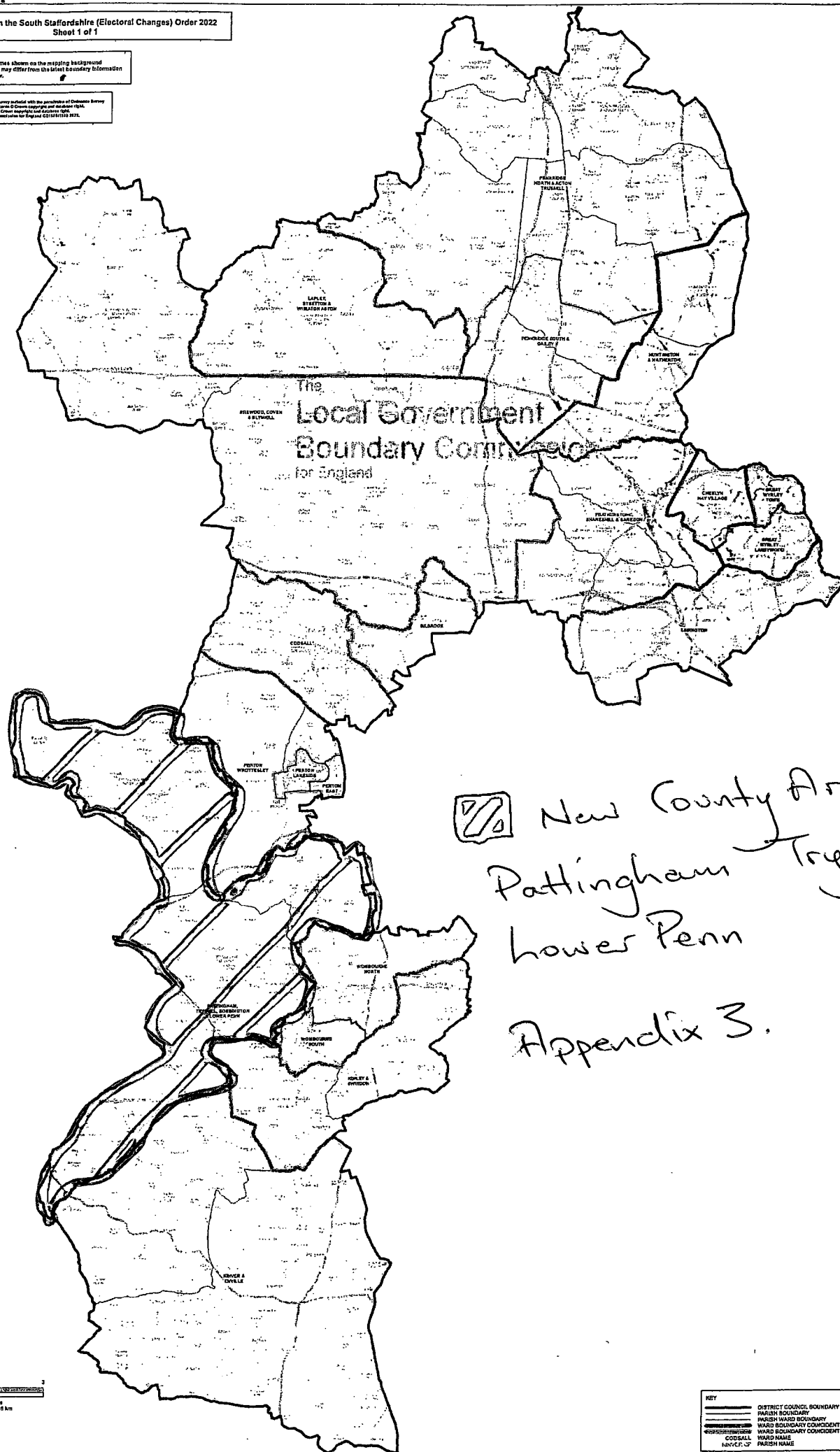
E GALEY  
F LEEDS  
G NORTH EAST  
H SOUTH EAST


PERTON CP

I EAST  
J STODDARD & TREGGOTT  
K LANSING  
L WROTTESLEY

WALSLEY CP

M WALSLEY NORTH  
N WALSLEY SOUTH



 New County Area:  
Patttingham  
Lower Penn  
Trysull  
Appendix 3.

KEY  
DISTRICT COUNCIL BOUNDARY  
PARISH BOUNDARY  
PARISH WARD BOUNDARY  
WARD BOUNDARY COINCIDENT WITH PARISH BOUNDARY  
WARD BOUNDARY COINCIDENT WITH PARISH WARD BOUNDARY  
CDSHALL  
WARD NAME  
PARISH NAME